

A1 in Northumberland: Morpeth to Ellingham

Scheme Number: TR010041

6.6 Environmental Statement – Figure 6.8 Determination of Significance – Receptor Groups

Part B

APFP Regulation 5(2)(a)

Planning Act 2008

Infrastructure Planning (Applications: Prescribed
Forms and Procedure) Regulations 2009

June 2020

Infrastructure Planning

Planning Act 2008

**The Infrastructure Planning
(Applications: Prescribed Forms and
Procedure) Regulations 2009**

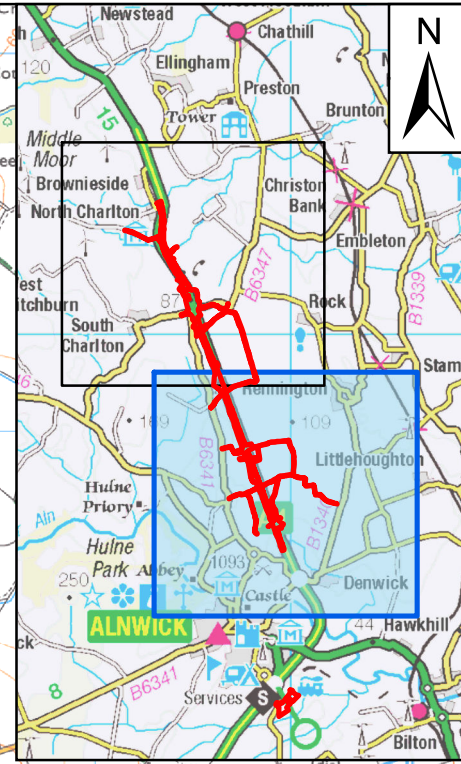
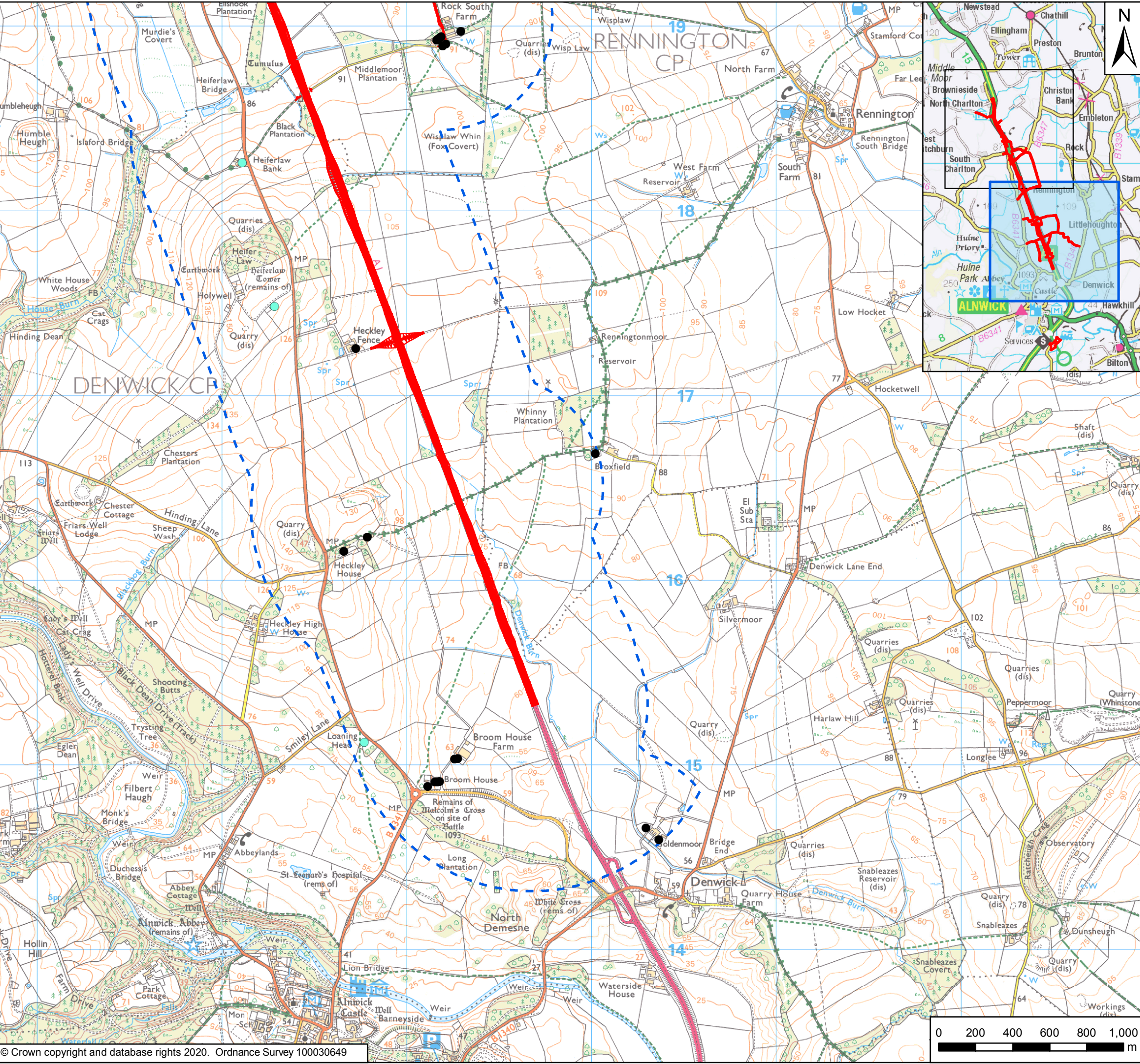
The A1 in Northumberland: Morpeth to Ellingham
Development Consent Order 20[xx]

Environmental Statement – Figures

Regulation Reference:	APFP Regulation 5(2)(a)
Planning Inspectorate Scheme Reference	TR010041
Application Document Reference	TR010041/APP/6.6
Author:	A1 in Northumberland: Morpeth to Ellingham Project Team, Highways England

Version	Date	Status of Version
Rev 0	June 2020	Application Issue

Document Path: \\uk.wspgroup.com\central\data\Projects\7003800x\70038006 - A1 in Northumberland\02 WIP\EIA and flood risk\02 Drawing\Env Statement\ES Figures Rev P03\Figure 6.8 - Determination of Significance Receptor Groups.mxd User Name: UKR.JM017 Date Saved: 26/05/2020 09:48:52



Key

- General Arrangement
- - - Operational Calculation Area
- Group 2
- Group 3

Rev	Date	Description	By	Chk'd	App'd
P03	June 2020	Third Issue	GH	VW	KS
P02	03/02/20	Second Issue	GH	VW	KS
P01	31/07/19	First Issue	RM	VW	KS

Client

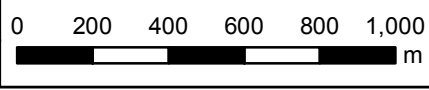
Project Title: A1 in Northumberland: Morpeth to Ellingham

Drawing Title: Figure 6.8 Determination of Significance – Receptor Groups
Page 1 of 2

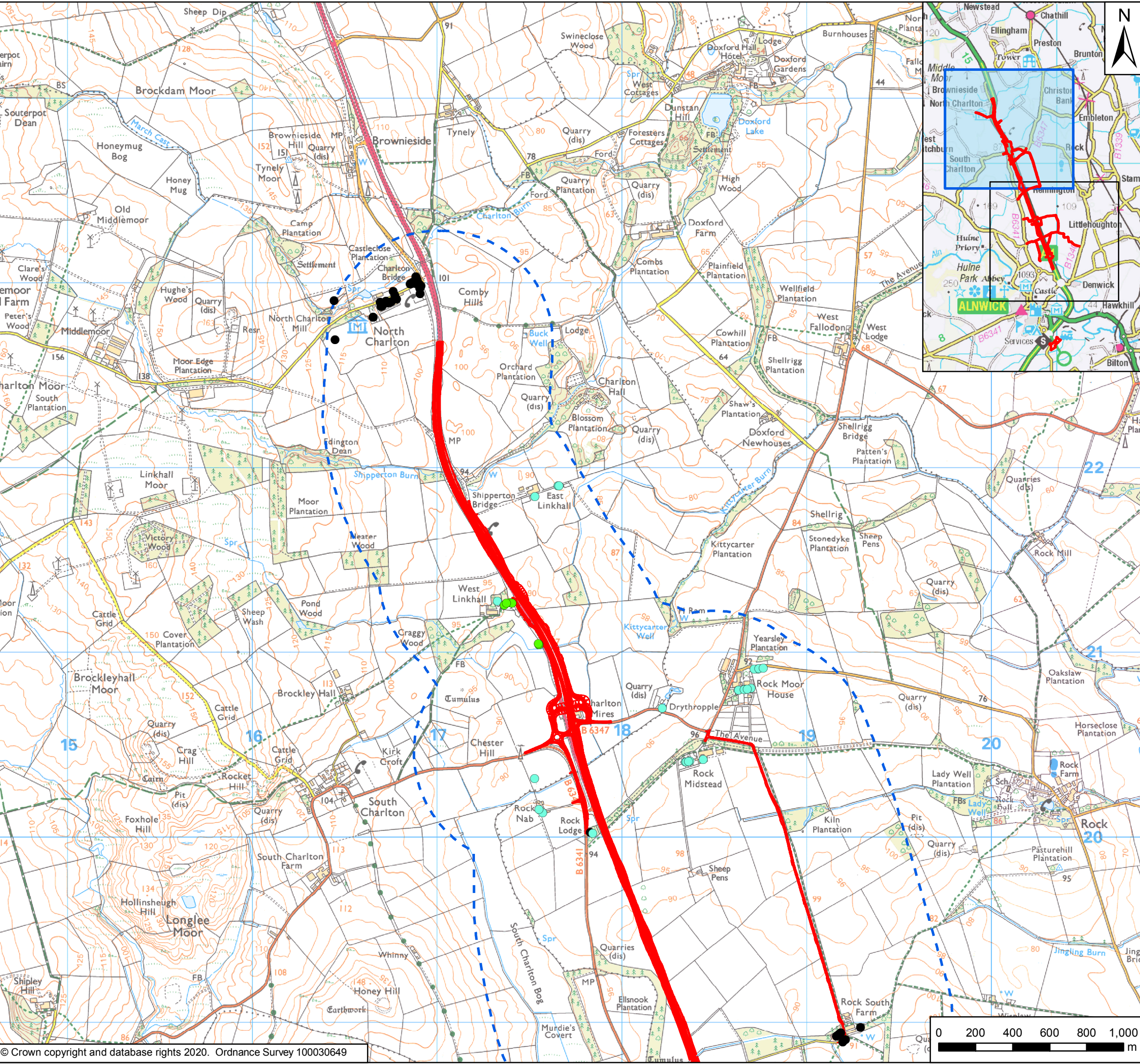
Scale	Drawn	Checked	Approved	Authorised
1:20,000	RM	VW	KS	DM
Original Size	Date	Date	Date	Date
A3	31/07/19	31/07/19	31/07/19	31/07/19

Drawing Status: For Information
Suitability: S1

Drawing Number Project HE551459	Originator WSP	Volume 6.6	Project Ref. No. 70044137
A2E Location	RP Type	LE Role	2130 Number
			Revision P03



Document Path: \\uk.wspgroup.com\central\data\Projects\70038006 - A1 in Northumberland\02 WIP\EI A and flood risk\02 Drawing\Env Statement\ES Figures Rev P03\Figure 6.8 - Determination of Significance Receptor Groups.mxd
 Date Saved: 26/05/2020 09:48:52
 User Name: UKRJM017



Key

- General Arrangement
- - - Operational Calculation Area
- Group 1
- Group 2
- Group 3

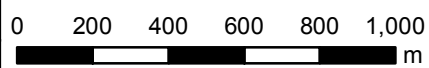
Rev	Date	Description	By	Chk'd	App'd
P03	June 2020	Third Issue	GH	VW	KS
P02	03/02/20	Second Issue	GH	VW	KS
P01	31/07/19	First Issue	RM	VW	KS

Client

Project Title: A1 in Northumberland: Morpeth to Ellingham

Drawing Title: Figure 6.8 Determination of Significance – Receptor Groups
Page 2 of 2

Scale	Drawn	Checked	Approved	Authorised
1:20,000	RM	VW	KS	DM
Original Size	Date	Date	Date	Date
A3	31/07/19	31/07/19	31/07/19	31/07/19
Drawing Status				Suitability
For Information				S1
Drawing Number	Project	Originator	Volume	Project Ref. No.
HE551459		WSP	6.6	70044137
Location	Type	Role	Number	Revision
A2E	RP	LE	2130	P03



© Crown copyright 2020.

You may re-use this information (not including logos) free of charge in any format or medium, under the terms of the Open Government Licence. To view this licence: visit www.nationalarchives.gov.uk/doc/open-government-licence/ write to the Information Policy Team, The National Archives, Kew, London TW9 4DU, or email psi@nationalarchives.gsi.gov.uk.

This document is also available on our website at www.gov.uk/highways

If you have any enquiries about this document A1inNorthumberland@highwaysengland.co.uk or call 0300 470 4580*.

*Calls to 03 numbers cost no more than a national rate call to an 01 or 02 number and must count towards any inclusive minutes in the same way as 01 and 02 calls.

These rules apply to calls from any type of line including mobile, BT, other fixed line or payphone. Calls may be recorded or monitored.

Registered office Bridge House, 1 Walnut Tree Close, Guildford GU1 4LZ
Highways England Company Limited registered in England and Wales number 09346363